

# THE SITUATION REPORT

Monsoon Rain,2020- Calamity Hit Areas



# INITIAL RAPID ASSESMENT RESULTS

Conducted by SRSO MER team

	Tehsil	Ucs Affected 100%	# Of RVs 100% Affected	# of settlements affected 100%	HHS Affected 100%	Population
Total	24	120	642	4,799	233,811	1,425,109
Badin	4	15	98	701	37,885	191,177
Thatta	4	9	28	164	8,377	52,418
Umerkot	4	24	118	1,123	35,121	221,218
Sanghar	6	44	177	1,358	82,303	518,509
Mirpurkhas	6	28	221	1,453	70,125	441,788

Houses Damages				School/Hospital	Badin	MPKs	Umerkot	Sanghar
	# of Houses Damages	Fully Demolish	Partial Damage	Total Number of Schools	2,942	2,049	2,745	3,158
Total	33,787	19,144	14,643	Full Damages	31	66	30	18
Badin	4,772	3,195	1,577	Partial Damage	219	452	170	48
Thatta	560	41	519	Submerged into Water	2,903	302	1,645	198
Umerkot	12,938	7,056	5,882	Total Number of Hospitals	116	80	110	
Sanghar	12,249	7,036	5,213	Full Damages	21	7	2	1
Mirpurkhas	3,268	1,816	1,452	Partial Damage	95	83	8	4
				PPHI Hospitals Under Water	6	4	1	3
				Marvi Markaz ( Submerged into Water)	72	-	-	-
				Marvi Markaz (Fully Damage )	5	-	-	-
				Marvi Markaz (Partiallyly Damage )	17	0	0	0

Note: The aforementioned quantity of Schools are all types ( Primary, Secondary and Higher Secondary) same as well for hospitals.

Agriculture Crop Damages						
	Cotton	Rice	Chilli	Onion	Sugarcane	Tomato
Total	11	11	11	11	11	1
Badin	70%	67%	55%	0%	0%	0%
Thatta	50%	45%	20%	0%	15%	5%
Umerkot	87%	0%	80%	10%	0%	25%
Sanghar	90%	50%	75%	0%	50%	0%
Mirpurkhas	85%	50%	90%	50%	70%	10%

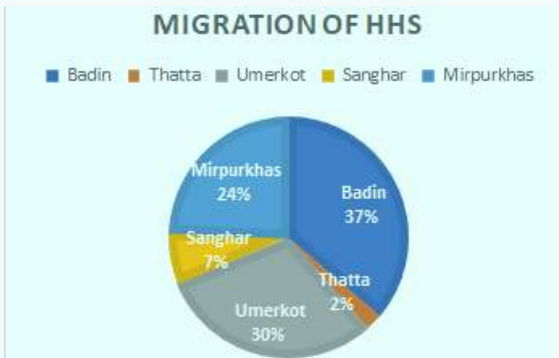
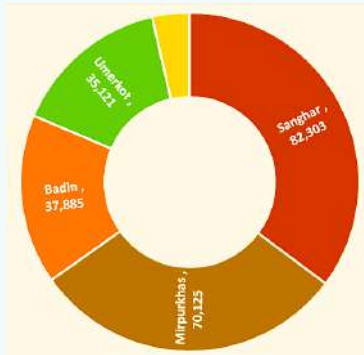
Livestock Damages							
	# Sheeps Death	# Goats Death	# Camels Death	# Buffalo Death	# Donkey Death	# Chicken Death	# Cow Death
Total	27	1,190	-	54	10	276	29
Badin	-	255	-	3	2	5	1
Thatta	13	58	-	13	1	30	12
Umerkot	4	249	-	12	1	1	10
Sanghar	-	526	-	1	-	6	2
Mirpurkhas	10	102	-	25	6	234	7

	Enterprise		Food Items			Non-Food Items		
	Shop	Donkey Cart	Ration	Wheat Stock	Flour	Money	Kitchen Pot	Jewelry
Total	29	6	46,616	9,638	21,794	4	1,066	-
Badin	-	-	8,178	3,248	4,723	-	89	-
Thatta	3	-	363	275	570	3	155	-
Umerkot	2	1	2,489	985	1,616	-	30	-
Sanghar	2	-	2,852	2,513	5,632	-	63	-
Mirpurkhas	22	5	32,734	2,617	9,253	1	729	-

	Human Losses					Migration
	# Children	# Women	# Senior Citizen	# Men	Injured	From settlement
Total	3	-	-	9	1,492	42,257
Badin	2	-	-	-	15	15,335
Thatta	-	-	-	-	796	947
Umerkot	1	-	-	5	437	12,765
Sanghar	-	-	-	3	194	2,951
Mirpurkhas	-	-	-	1	50	10,259

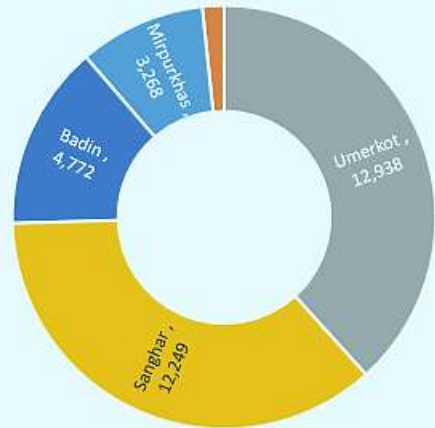
# Monsoon Heavy Rain,2020- Damages/Losses Details

DISTRICTS AFFECTED	05
TEHSILS AFFECTED	24
REVENUE VILLAGES AFFECTED	642
SETTELMENTS AFFECTED	4,799
HOUSEHOLDS AFFECTED	233,811
POPULATION AFFECTED	1,425,109
HUMAN LOSSES-	12




# Households Affected

Damaged Houses



## LIVESTOCK DAMAGES

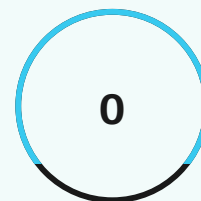
Calamity affected Areas-Assessment




SHEEPS



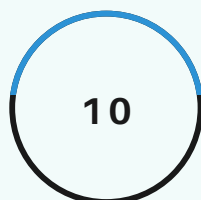
GOATS



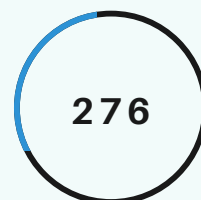
CAMEL



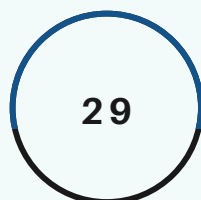
BUFFALO



DONKEY



CHICKEN



COW

# THE SITUATION REPORT

Monsoon Rain,2020- Calamity Affected Areas



## THE SITUATION

### MIRPURKHAS, BADIN, UMERKOT, THATTA AND SANGHAR

During the current monsoon, Sindh faced seven spells of moderate to heavy rains. These heavy rains affected several districts of Sindh out of which 20 Districts- are announced as "Calamity affected areas". In pertinent to this, the updated assessment data shows that major damage has been caused by heavy rains and the precautionary steps have been taken by the relevant departments to mitigate further destruction in these areas.

The monsoon rains and subsequent flooding in different parts of Sindh have wreaked havoc with a total number of 5 deaths and **1,492** injuries across five districts of the Peoples' Poverty Reduction Program funded by the Government of Sindh. Monsoon rainfalls which began from 25th of August damaged **233,811** households, **33,787** houses have been demolished, 5 Human losses, 100% crop destroyed in mentioned UCs, livestock: **1,586** out of which **1,190** Goats, **12** Donkeys, and **54** Buffalo death with **42,257** Households migration in these districts.

## IMMEDIATE RELIEF AND REHABILITATION

The Rapid assessment is prepared by SRSO MER with help of Social Mobilization Team, LSO leaders and VO Leaders. These are so far reported figures. We will update on regular basis. The families affected are mostly migrated to either higher places or towards relatives: i.e. From Thatta to Kohistan, from Mirprukhas and Umerkot Tharparker along with their animals.

### Immediate needs of the community:

- 1- Tents/Shelter with Food items ( Ration/Drinking Water).
- 2- Medicine/Medical treatment Camps for Humans
- 3- Animal vaccination, Fodder for Livestock

### For Rehabilitation

- 1- compensation for houses
- 2- compensation for crops
- 3- support for Income Generating activities



## SRSO RELIEF OPERATION

### Relief activity for affected community

In connection to the relief work, the SRSO has initiated different relief activities in all districts: Mirpurkhas, Umerkot, Thatta, Badin and Sanghar. CEO SRSO has initiated the disbursement of ration bags, stitched clothes, Drinking water pumps installation among rain affected households.

District	Stitched Clothes	Ration Bags	Drinking Water/Food Items	Shelter	Installation of Hand Pumps	Soaps Distribution	Human Resource support to DA	Logistic Support to Agriculture Department
Umerkot	1,000	200	150	5				
Sanghar	1,000	200	150	-	5		20	1
Mirpurkhas	1,265	100	150	-		1,692		
<b>Total</b>	<b>3,265</b>	<b>500</b>	<b>450</b>	<b>5</b>	<b>5</b>	<b>1,692</b>	<b>20</b>	<b>1</b>

## BEHAVIORAL CHANGE SESSIONS

### Health and Hygiene Sessions at IDP Camps

In connection to the relief work, the SRSO Social Mobilization team in different districts have initiated different relief activities in all districts: Mirpurkhas, Umerkot, Thatta, Badin and Sanghar. SM team has started conducting Health Hygiene sessions for behavioral changes to keep safe and healthy with distribution of Soaps among women. 54 Sessions and above 1000 Soaps have been distributed



# SCHOOLS/HOSPITALS DAMAGES

## CALAMITY AFFECTED RURAL AREAS DETAILS

Heavy Monsoon Spells have caused significant loss of Human loss, infrastructure, livestock and crops across the 20 districts of Sindh.

In addition, the rains are having a huge impact on education and health facilities also at community level specially in rural areas.

This educational loss causing untold damage to many schools, destroying books and other learning material.

The hospitals (BHU/RHC/THQ/Dispensaries/Marvi Markaz) are the first step for health recovery of these poorest to the poor people and this damages is huge loss because in the rainy season many disease are raised and this is unbearable loss.

As Educational institutes are going to open from 15th September so it is an important that we can get schools up and running and reopened as quickly as possible because school is the absolute best place for children to be right now.

School/Hospital	Badin	MPKs	Umerkot	Sanghar
<b>Total Number of Schools</b>	<b>2,942</b>	<b>2,049</b>	<b>2,745</b>	<b>3,158</b>
Full Damages	31	66	30	18
Partial Damage	219	452	170	48
Submerged into Water	2,903	302	1,645	198
<b>Total Number of Hospitals</b>	<b>116</b>	<b>80</b>	<b>110</b>	
Full Damages	21	7	2	1
Partial Damage	95	83	8	4
PPHI Hospitals Under Water	6	4	1	3
Marvi Markaz ( Submerged into Water)	72	-	-	-
Marvi Markaz ( Fully Damage )	5	-	-	-
Marvi Markaz ( Partially Damage )	17	0	0	0



Matli, Sindh, Pakistan  
 Matli - Phalkara Rd, Badin, Sindh, Pakistan  
 Lat 25.1078131 Long 68.6606895  
 04/09/2020 03:16:25 PM




Matli, Sindh, Pakistan  
 Matli - Phalkara Rd, Badin, Sindh,  
 Pakistan  
 Lat 25.1232898 Long 68.6622623  
 04/09/2020 03:28:40 PM





Matli, Sindh, Pakistan  
 Matli - Phalkara Rd, Badin, Sindh, Pakistan  
 Lat 25.1195636 Long 68.6633058  
 04/09/2020 03:20:22 PM




**Khipro, Sindh, Pakistan**  
 Girhor Sharif Road, Sanghar, Sindh, Pakistan  
 Lat N 25° 38' 27.85164"  
 Long E 69° 14' 48.11892"  
 04/09/20 11:53 AM





**Khipro, Sindh, Pakistan**  
 Girhor Sharif Road, Sanghar, Sindh, Pakistan  
 Lat N 25° 38' 25.47564"  
 Long E 69° 14' 48.56352"  
 04/09/20 11:51 AM




**Khipro, Sindh, Pakistan**  
 Girhor Sharif Road, Sanghar, Sindh, Pakistan  
 Lat N 25° 38' 25.45584"  
 Long E 69° 14' 48.50196"  
 04/09/20 11:51 AM




**Khipro, Sindh, Pakistan**  
 Girhor Sharif Road, Sanghar, Sindh, Pakistan  
 Lat N 25° 38' 25.48464"  
 Long E 69° 14' 48.54192"  
 04/09/20 11:51 AM




**Khipro, Sindh, Pakistan**  
 Girhor Sharif Road, Sanghar, Sindh, Pakistan  
 Lat N 25° 38' 26.36232"  
 Long E 69° 14' 48.48"  
 04/09/20 11:52 AM





Mīrpur Khās, Sindh, Pakistan  
Unnamed Road, Mīrpur Khās, Mirpur Khas, Sindh,  
Lat N 25° 30' 40.7142"  
Long E 69° 0' 22.51224"  
04/09/20 10:08 AM